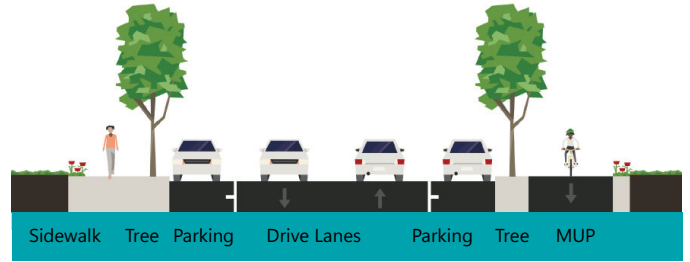
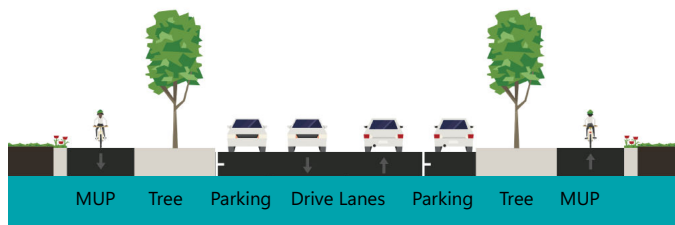


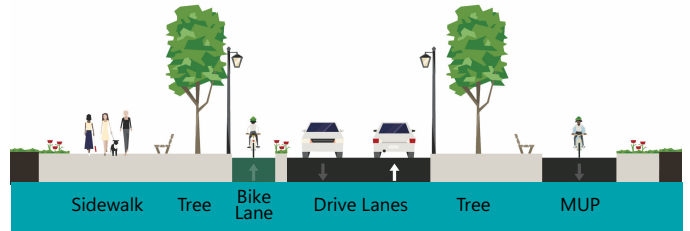
*Typical Section, Local Road
18m ROW*



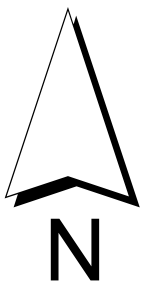
*Typical Section, Collector Road
20m ROW*



*Typical Section, 248 Street
26m ROW*



*Typical Section, 112 Avenue
26m ROW*



N.T.S.

FIGURE 5

Road Sections

North East Albion Area Plan
Figure 5



Maple Ridge

FILE: NEAAP Figure 5
DATE: Oct 28, 2025

BY: DT