




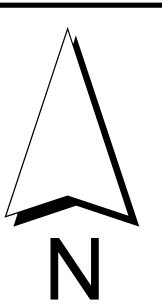
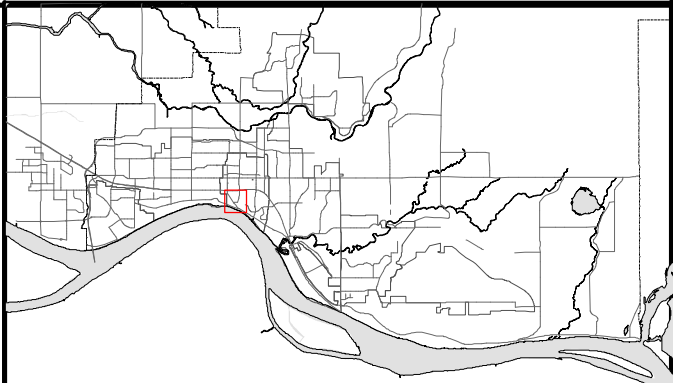


Legend

-  Port Haney and Fraser River Waterfront Area
-  Port Haney Heritage Adaptive Use
-  Port Haney Multi-Family, Commercial and Mixed-Use
-  Conservation
-  Park



Scale: 1:3,500



**Port Haney and Waterfront
Land Use Designations**

PLANNING DEPARTMENT



MAPLE RIDGE

British Columbia

mapleridge.ca

FILE: PortHaneyLandUse.mxd
DATE: Jan 21, 2022

BY: DT