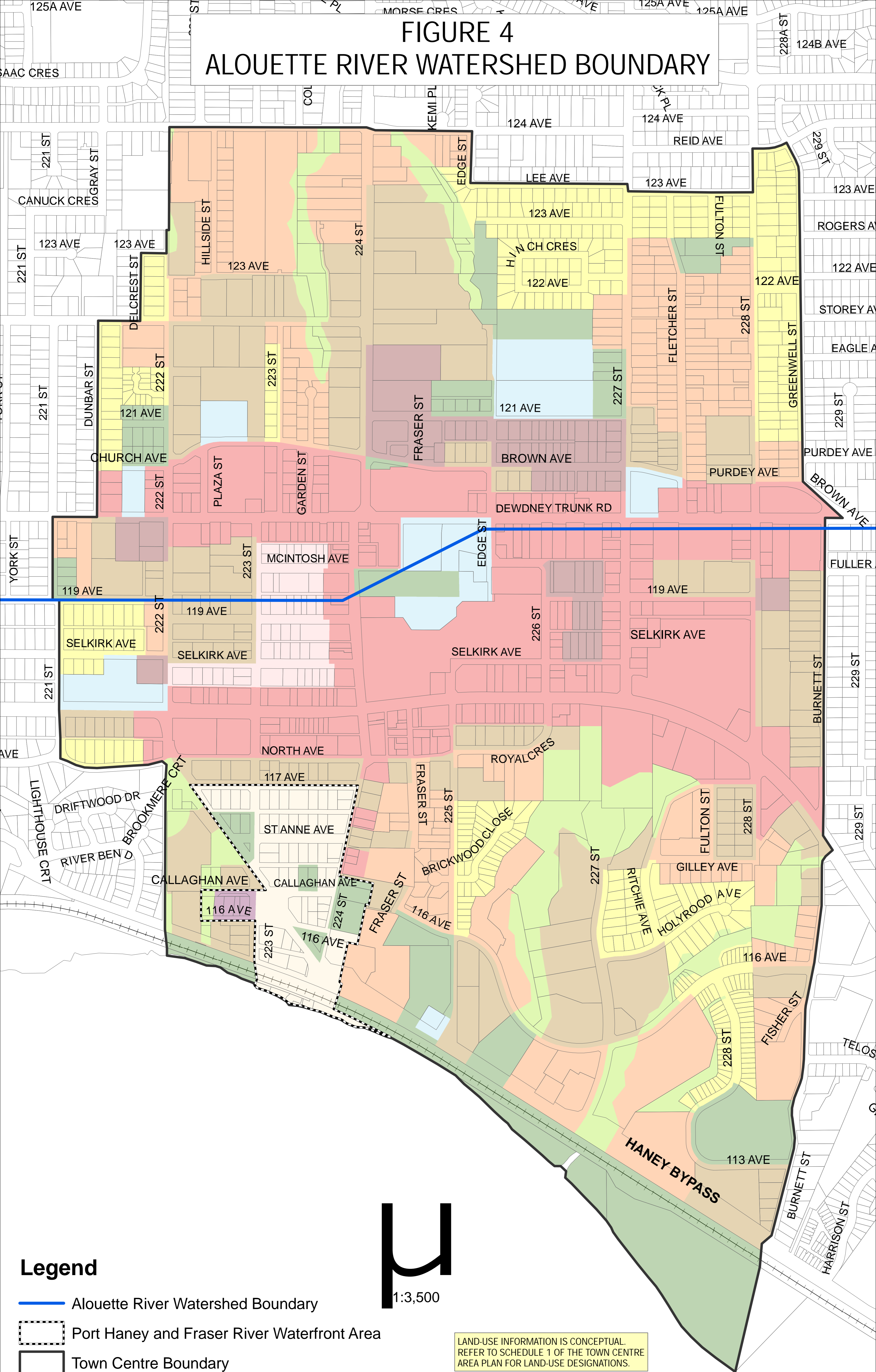





FIGURE 4 ALOUETTE RIVER WATERSHED BOUNDARY



Legend

-  Alouette River Watershed Boundary
-  Port Haney and Fraser River Waterfront Area
-  Town Centre Boundary

1:3,500

LAND-USE INFORMATION IS CONCEPTUAL.
REFER TO SCHEDULE 1 OF THE TOWN CENTRE
AREA PLAN FOR LAND-USE DESIGNATIONS.