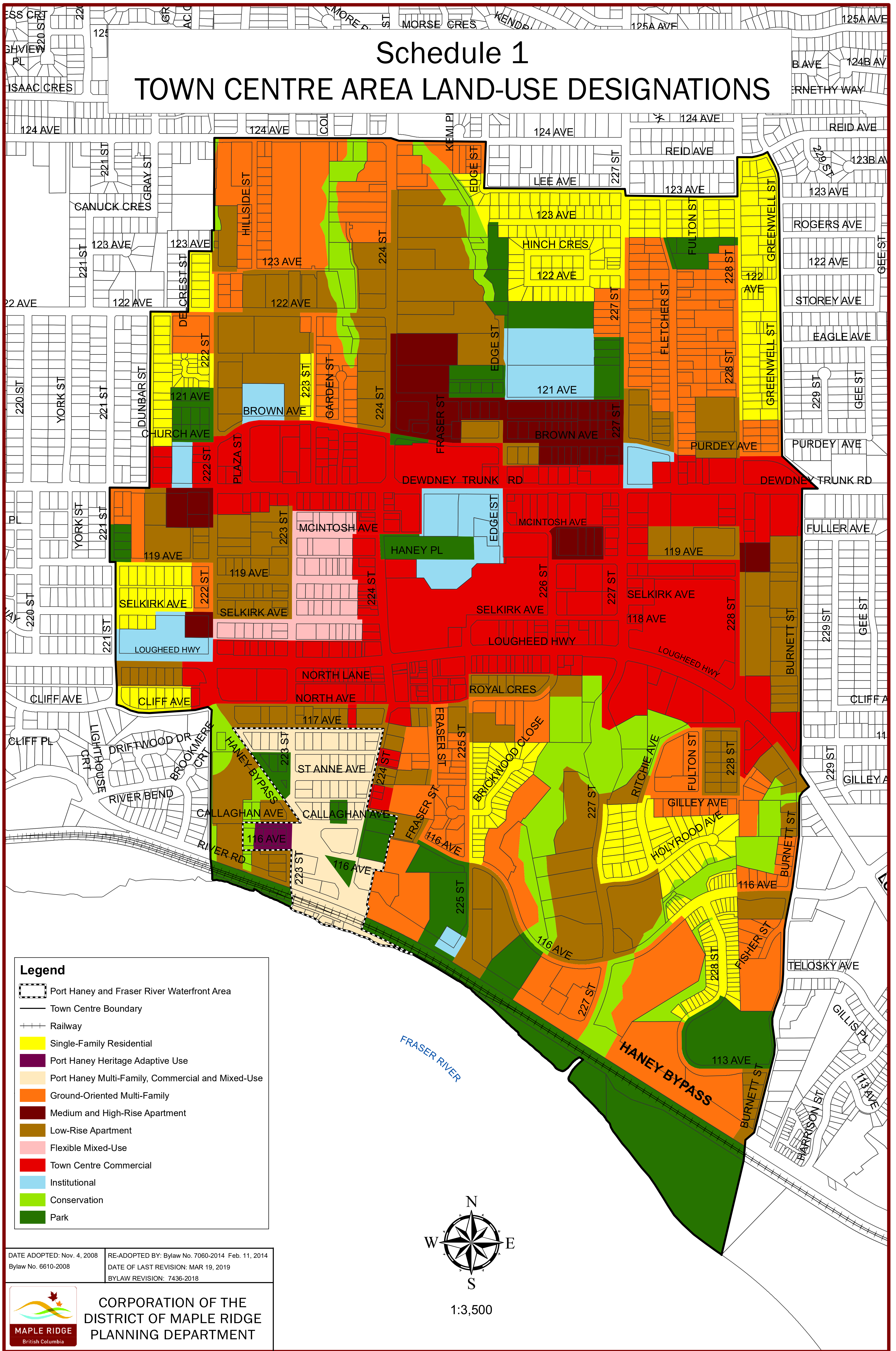













Schedule 1

TOWN CENTRE AREA LAND-USE DESIGNATIONS



Legend


-  Port Haney and Fraser River Waterfront Area
-  Town Centre Boundary
-  Railway
-  Single-Family Residential
-  Port Haney Heritage Adaptive Use
-  Port Haney Multi-Family, Commercial and Mixed-Use
-  Ground-Oriented Multi-Family
-  Medium and High-Rise Apartment
-  Low-Rise Apartment
-  Flexible Mixed-Use
-  Town Centre Commercial
-  Institutional
-  Conservation
-  Park

DATE ADOPTED: Nov. 4, 2008
 Bylaw No. 6610-2008

RE-ADOPTED BY: Bylaw No. 7060-2014 Feb. 11, 2014
 DATE OF LAST REVISION: MAR 19, 2019
 BYLAW REVISION: 7436-2018



CORPORATION OF THE
 DISTRICT OF MAPLE RIDGE
 PLANNING DEPARTMENT



1:3,500