

# Western Region

- Trail or Dyke
- Road Shoulder
- Boulevard
- T Trailer Parking
- A Access to Dyke
- B Bridge
- W Water Crossing
- Trans Canada Equestrian Trail
- E Equestrian Facility  
Refer to Numbered Index

1. Northland Equestrian Centre
2. Blue Moon Stables
3. Strideaway Stables
4. Maple Ridge Equi-sport Centre
5. J & M Rescue
6. Homestead Stables
7. Kildare Riding Stables
8. Tower Ridge Farm
9. North Fraser Therapeutic Riding Association
10. Chinook Stables
11. Timberline Ranch




# Maple Ridge & Pitt Meadows Equestrian Trails

# Eastern Region

- Trail or Dyke
- Road Shoulder
- Boulevard
- T Trailer Parking
- A Access to Dyke
- B Bridge
- W Water Crossing
- E Equestrian Facility  
Refer to Numbered Index

1. Northland Equestrian Centre
2. Blue Moon Stables
3. Strideaway Stables
4. Maple Ridge Equi-sport Centre
5. J & M Rescue
6. Homestead Stables
7. Kildare Riding Stables
8. Tower Ridge Farm
9. North Fraser Therapeutic Riding Association
10. Chinook Stables
11. Timberline Ranch



0 1 2 3 Km  
1.6 Kilometers = 1 Mile

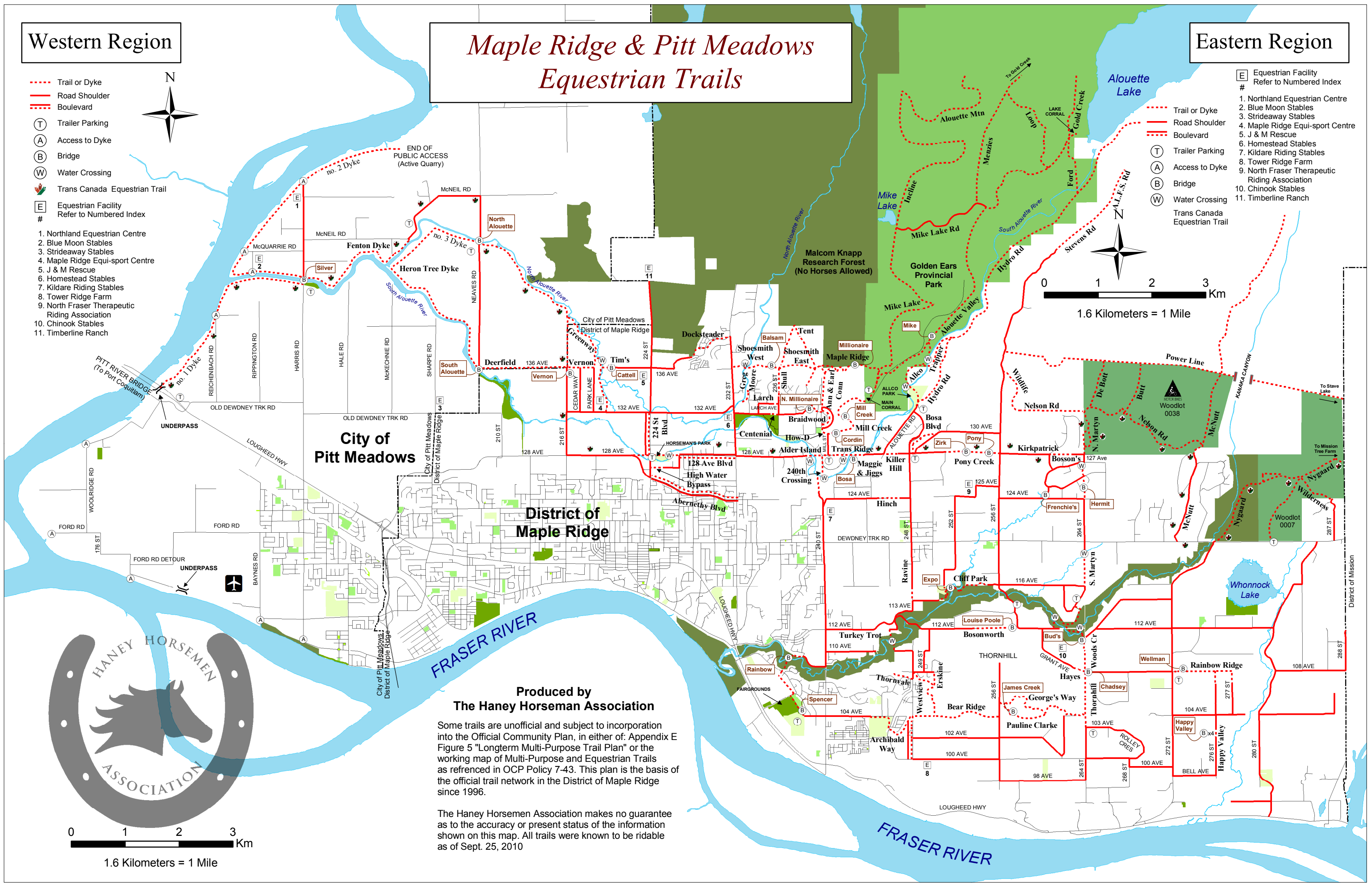
0 1 2 3 Km  
1.6 Kilometers = 1 Mile



**Produced by  
The Haney Horseman Association**











Some trails are unofficial and subject to incorporation into the Official Community Plan, in either of: Appendix E Figure 5 "Longterm Multi-Purpose Trail Plan" or the working map of Multi-Purpose and Equestrian Trails as referenced in OCP Policy 7-43. This plan is the basis of the official trail network in the District of Maple Ridge since 1996.

The Haney Horsemen Association makes no guarantee as to the accuracy or present status of the information shown on this map. All trails were known to be rideable as of Sept. 25, 2010



# Western Region

1 of 2

-  Trail or Dyke
-  Road Shoulder
-  Boulevard
-  Trailer Parking
-  Access to Dyke
-  Bridge
-  Water Crossing
-  Trans Canada Equestrian Trail
-  Equestrian Facility
-  Refer to Numbered Index

1. Northland Equestrian Centre
2. Blue Moon Stables
3. Strideaway Stables
4. Maple Ridge Equi-sport Centre
5. J & M Rescue
6. Homestead Stables
7. Kildare Riding Stables
8. Tower Ridge Farm
9. North Fraser Therapeutic Riding Association
10. Chinook Stables
11. Timberline Ranch



# Maple Ridge & Pitt Meadows Equestrian Trails



1.6 Kilometers = 1 Mile

**Produced by  
The Haney Horseman Association**

Some trails are unofficial and subject to incorporation into the Official Community Plan, in either of: Appendix E Figure 5 "Longterm Multi-Purpose Trail Plan" or the working map of Multi-Purpose and Equestrian Trails as referenced in OCP Policy 7-43. This plan is the basis of the official trail network in the District of Maple Ridge since 1996.

The Haney Horsemen Association makes no guarantee as to the accuracy or present status of the information shown on this map. All trails were known to be rideable as of Sept. 25, 2010

