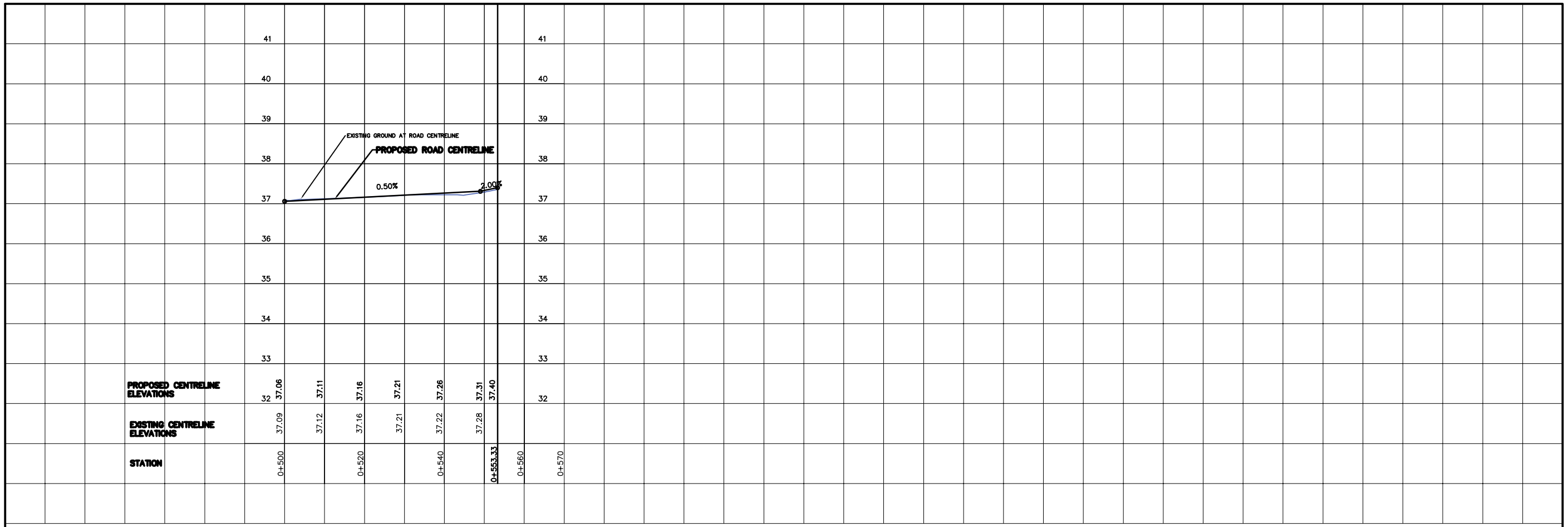

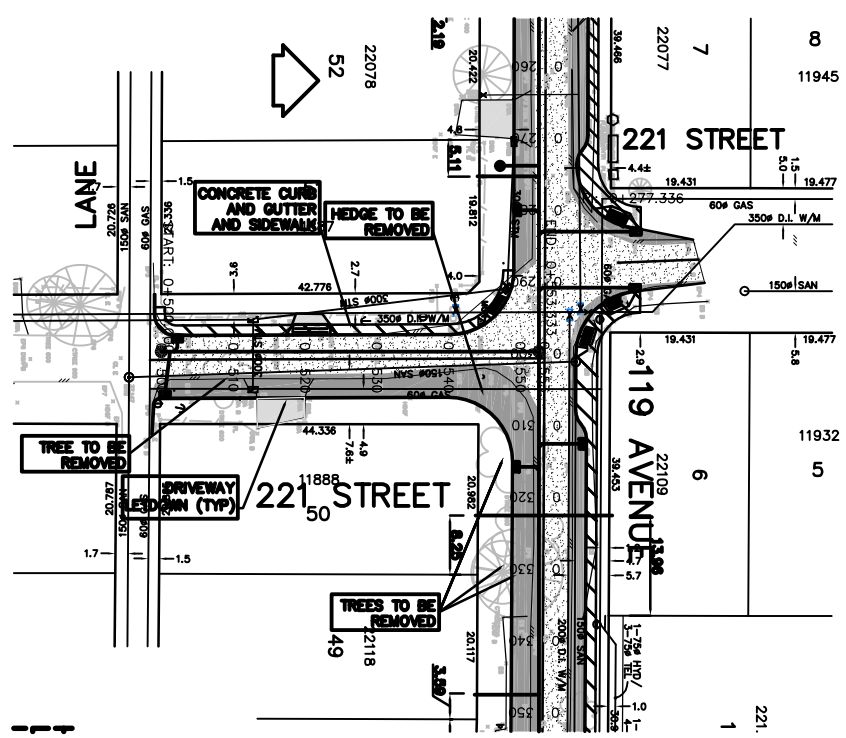

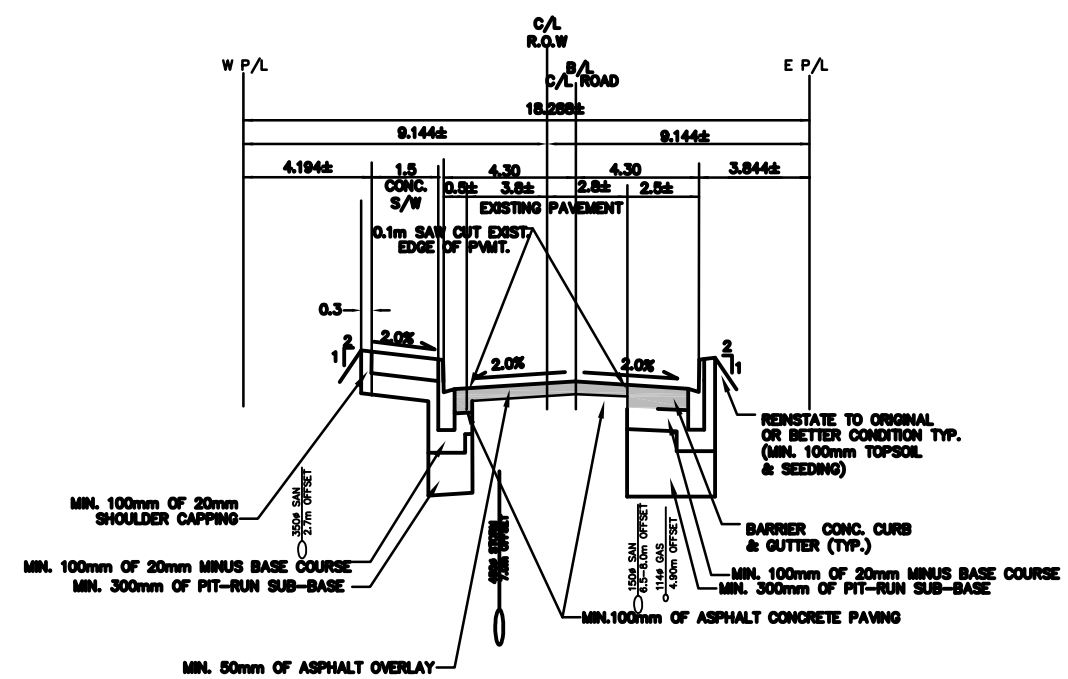

221 STREET TYPICAL ROAD SECTION
SOUTH OF 119 AVENUE
N.T.S.

221119RP

LEGEND FOR SHADED AREA

- DENOTED MILL & OVERLAY EXISTING PAVEMENT AREA
- DENOTED 80mm ASPHALT PAVING AREA
- DENOTED ASPHALT DRIVEWAY
- DENOTED CONCRETE SIDEWALK AND DRIVEWAY
- DENOTED ASPHALT SIDEWALK
- DENOTED GRAVEL DRIVEWAY

No.	DATE	REVISION	BY

BENCHMARK
CONTROL MONUMENT:
LOCATION:
ELEVATION:
VERTICAL DATUM:

EXISTING		DITCH	EDGE OF GRAVEL
PROPOSED		UTILITY POLE / ANCHOR	SLOPE TOP TOE
STORM SEWER	STM	FIRE HYDRANT	SHRUB
SANITARY SEWER	SAN	IRON PIN	HEDGE
GAS	GAS	BASEMENT ELEV.	TREE DECIDUOUS CONIFEROUS
WATER	W/M	EDGE OF PAVEMENT	BUILDING
U.G. LIGHTING	S/L	FENCE	
U.G. HYDRO	HYD	SIDEWALK	
U.G. TELEPHONE	TEL	SURVEY MONUMENT	
MANHOLE		SAN. INSPECTION CHAMBER	
CATCH BASIN		STREET LIGHT	
WATER OR GAS VALVE			

DRAWN	M.G.
DESIGNED	M.G.
CHECKED	R.W.
APPROVED	
SCALES	
HORZ.	1:500
VERT.	1:50

SEAL

CORPORATION OF THE DISTRICT OF MAPLE RIDGE
ENGINEERING DEPARTMENT

ROAD WORKS
221 STREET
119 AVENUE – 50m SOUTH

DATE AUGUST 2011
SHEET 2 OF 8
DWG. No. E02 010 163