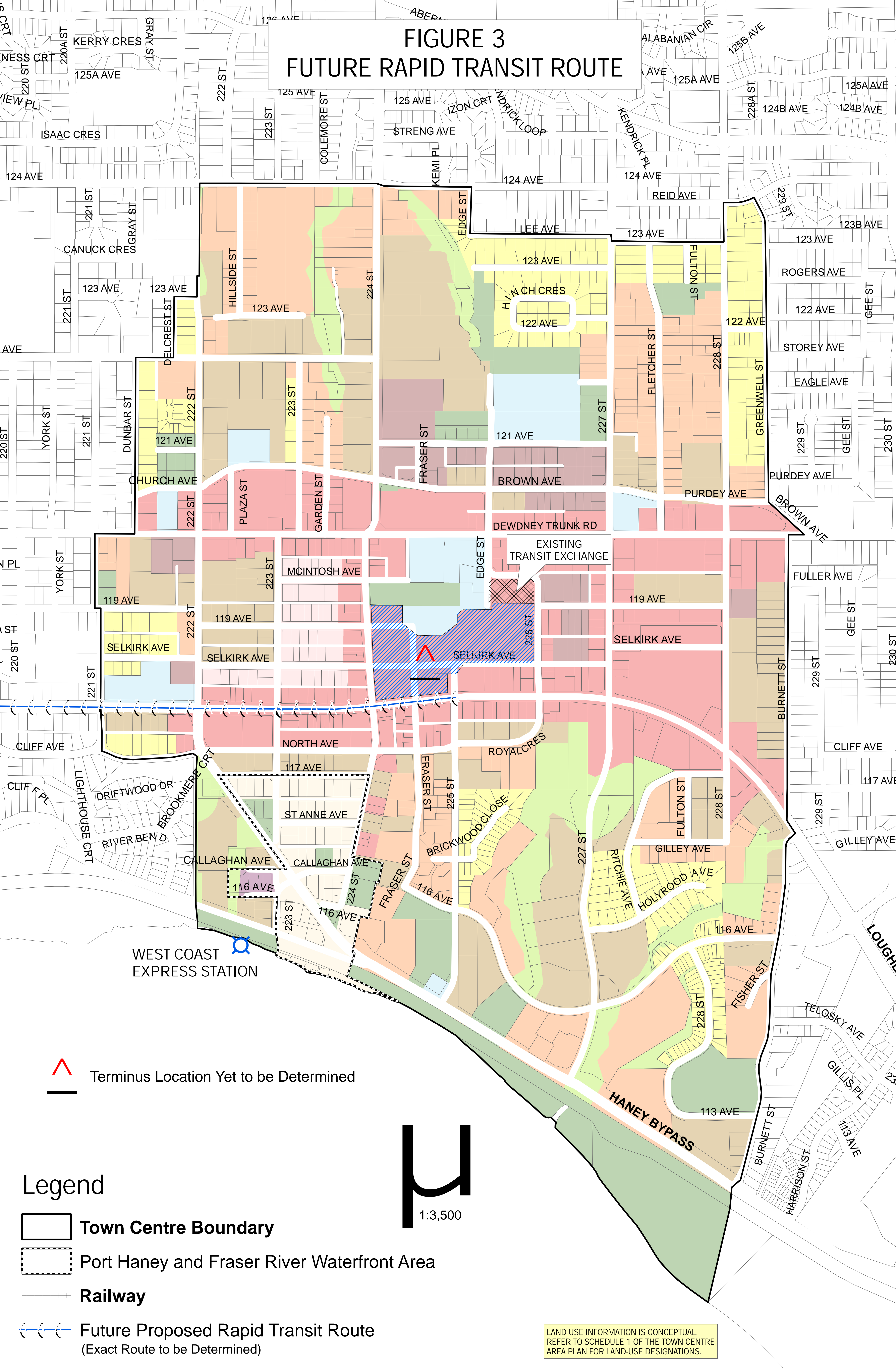



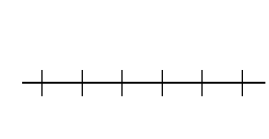
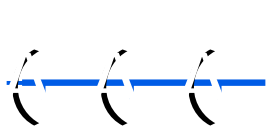


# FIGURE 3 FUTURE RAPID TRANSIT ROUTE



 Terminus Location Yet to be Determined

## Legend

-  Town Centre Boundary
-  Port Haney and Fraser River Waterfront Area
-  Railway
-  Future Proposed Rapid Transit Route  
(Exact Route to be Determined)

  
1:3,500

LAND-USE INFORMATION IS CONCEPTUAL.  
REFER TO SCHEDULE 1 OF THE TOWN CENTRE  
AREA PLAN FOR LAND-USE DESIGNATIONS.