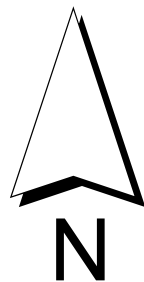




Adopted Nov. 14, 2006
Bylaw No. 6425-2006



Legend

-  Grant Hill Aquifer
-  Whonnock Aquifer

NOTE:

The vulnerability and demand for use of an aquifer varies. For further information refer to the Ministry of Land, Water and Air Protection, Guide to Using BC Aquifer Classification Maps for the Protection and Management of Groundwater.

AQUIFERS



CORPORATION OF
THE DISTRICT OF
MAPLE RIDGE
PLANNING DEPARTMENT

October 20, 2006

Not To Scale

Figure 7